

**CA23SLY008 - CITY OF PLEASANTON | ANNUAL SLURRY SEAL PROJECT NO. 23504**

SLURRY SEAL WEEK 1

**MONDAY - SEPTEMBER 25TH**

| <b>STREET NAME</b> | <b>FROM</b>     | <b>TO</b>           | <b>SF</b>      | <b>SY</b>     |
|--------------------|-----------------|---------------------|----------------|---------------|
| LAGUNA CREEK LANE  | W LAGOON RD     | ROYAL OAKS CT       | 33,800         | 3,756         |
| FAWN HILLS LANE    | LAGUNA HILLS LN | W LAGOON RD         | 13,100         | 1,456         |
| SHADY POND LN      | LAGUNA CREEK LN | W WOODBURY CT       | 18,100         | 2,011         |
| W LAGOON RD        | FAWN HILLS LN   | LAGUNA CREEK LN     | 48,774         | 5,419         |
| W WOODBURY CT      | SHADOW HILLS CT | END                 | 17,800         | 1,978         |
| SILVER OAKS LN     | SILVER OAKS CT  | 2383 SILVER OAKS LN | 23,635         | 2,626         |
| VINEYARD TERRACE   | VINEYARD AVE    | OLD VINEYARD AVE    | 13,100         | 1,456         |
|                    |                 |                     | <b>168,309</b> | <b>18,701</b> |

**TUESDAY - SEPTEMBER 26TH**

| <b>STREET NAME</b> | <b>FROM</b>     | <b>TO</b>       | <b>SF</b>      | <b>SY</b>     |
|--------------------|-----------------|-----------------|----------------|---------------|
| CANELLI CT         | CONCORD ST      | END             | 11,300         | 1,256         |
| SIRAH CT           | CONCORD ST      | END             | 8,300          | 922           |
| RIESLING DR        | CONCORD ST      | TOURIGA DR      | 49,800         | 5,533         |
| GRILLO CT *        | CONCORD ST      | END             | 11,600         | 1,289         |
| BLANC CT           | TOURIGA DR      | END             | 23,600         | 2,622         |
| SHADY MILL LN      | W LAGOON RD     | LAGUNA CREEK LN | 14,600         | 1,622         |
| W LAGOON RD        | LAGUNA CREEK LN | FAWN HILLS LN   | 42,390         | 4,710         |
| PEDESTRIAN WALKWAY | THIESSEN ST     | MANIOR          | 5,500          | 611           |
|                    |                 |                 | <b>167,090</b> | <b>18,566</b> |

**WEDNESDAY - SEPTEMBER 27TH**

| <b>STREET NAME</b>  | <b>FROM</b>         | <b>TO</b>        | <b>SF</b>      | <b>SY</b>     |
|---------------------|---------------------|------------------|----------------|---------------|
| VINEYARD HEIGHTS LN | THIESSEN ST         | END              | 36,600         | 4,067         |
| CHATEAU HEIGHTS CT  | VINEYARD HEIGHTS LN | END              | 19,400         | 2,156         |
| MONTROSE PL         | HEINZ RANCH CT      | END              | 23,400         | 2,600         |
| HEINZ RANCH CT      | OLD VINEYARD AVE    | END              | 13,800         | 1,533         |
| MINGOIA ST          | SAFRENO WAY         | OLD VINEYARD AVE | 24,600         | 2,733         |
| RHONE PL            | MINGOIA ST          | END              | 14,500         | 1,611         |
| HICKORYWOOD LN      | SHADY MILL LN       | LAGUNA CREEK LN  | 15,100         | 1,678         |
| SHADOW HILLS CT     | LAGUNA CREEK LN     | END              | 19,600         | 2,178         |
|                     |                     |                  | <b>167,000</b> | <b>18,556</b> |

**THURSDAY - SEPTEMBER 28TH**

| <b>STREET NAME</b>      | <b>FROM</b>         | <b>TO</b>        | <b>SF</b> | <b>SY</b> |
|-------------------------|---------------------|------------------|-----------|-----------|
| MOSS TREE WAY           | LAGUNA CREEK LN     | W LAGOON RD      | 24,500    | 2,722     |
| ROYAL CREEK CT          | MOSS TREE WAY       | END              | 23,600    | 2,622     |
| BORDEAUX ST             | BRANDY CT           | CONCORD ST       | 31,552    | 3,506     |
| BRANDY CT               | BORDEAUX ST         | END              | 11,400    | 1,267     |
| SILVER OAKS CT          | SILVER OAKS LN      | END              | 9,000     | 1,000     |
| SILVER OAKS LN          | SILVER OAKS CT      | OLD VINEYARD AVE | 1,665     | 185       |
| ROLLING HILLS LN        | VINEYARD HEIGHTS LN | OLD VINEYARD AVE | 12,000    | 1,333     |
| VISTA DIABLO WAY (WEST) | VINEYARD AVE        | VISTA DIABLO CT  | 2,850     | 317       |
| VISTA DIABLO CT (WEST)  | VISTA DIABLO WAY    | END              | 14,050    | 1,561     |
| CLARA LN (WEST)         | VINEYARD AVE        | END              | 15,150    | 1,683     |
| GILLIAN CT              | CLARA LN            | END              | 10,000    | 1,111     |
| JOLENE CT               | CLARA LN            | END              | 14,000    | 1,556     |

**169,767      18,863**

**FRIDAY - SEPTEMBER 29TH**

| <b>STREET NAME</b>      | <b>FROM</b>      | <b>TO</b>        | <b>SF</b> | <b>SY</b> |
|-------------------------|------------------|------------------|-----------|-----------|
| ROYAL OAKS CT           | LAGUNA CREEK LN  | END              | 14,600    | 1,622     |
| LAGUNA CREEK LN         | W LAGOON RD      | SHADY POND LN    | 83,650    | 9,294     |
| DEER CREEK CT           | LAGUNA CREEK CT  | END              | 20,800    | 2,311     |
| MACHADO PL              | VINEYARD AVE     | OLD VINEYARD AVE | 20,800    | 2,311     |
| VISTA DIABLO WAY (EAST) | VINEYARD AVE     | VISTA DIABLO CT  | 2,850     | 317       |
| VISTA DIABLO CT (EAST)  | VISTA DIABLO WAY | END              | 14,050    | 1,561     |
| YOLANDA CT              | VINEYARD AVE     | END              | 7,900     | 878       |

**164,650      18,294**

**\*9a-2:30p working hours**

**\*\* split with flaggers**

| <b>TOTALS WEEK 1:</b> |                |
|-----------------------|----------------|
| <b>TOTAL SF:</b>      | <b>836,816</b> |
| <b>TOTAL SY:</b>      | <b>92,980</b>  |








**CITY OF PLEASANTON  
ANNUAL SLURRY  
SEAL PROJECT  
NO. 23504**

- MONDAY - 09/25/23
- TUESDAY - 09/26/23
- WEDNESDAY - 09/27/23
- THURSDAY - 09/28/23
- FRIDAY - 09/29/23

**WEEK ONE**

# CITY OF PLEASANTON ANNUAL SLURRY SEAL PROJECT NO. 23504

|   |                      |
|---|----------------------|
|  | MONDAY - 09/25/23    |
|  | TUESDAY - 09/26/23   |
|  | WEDNESDAY - 09/27/23 |
|  | THURSDAY - 09/28/23  |
|  | FRIDAY - 09/29/23    |

## WEEK ONE

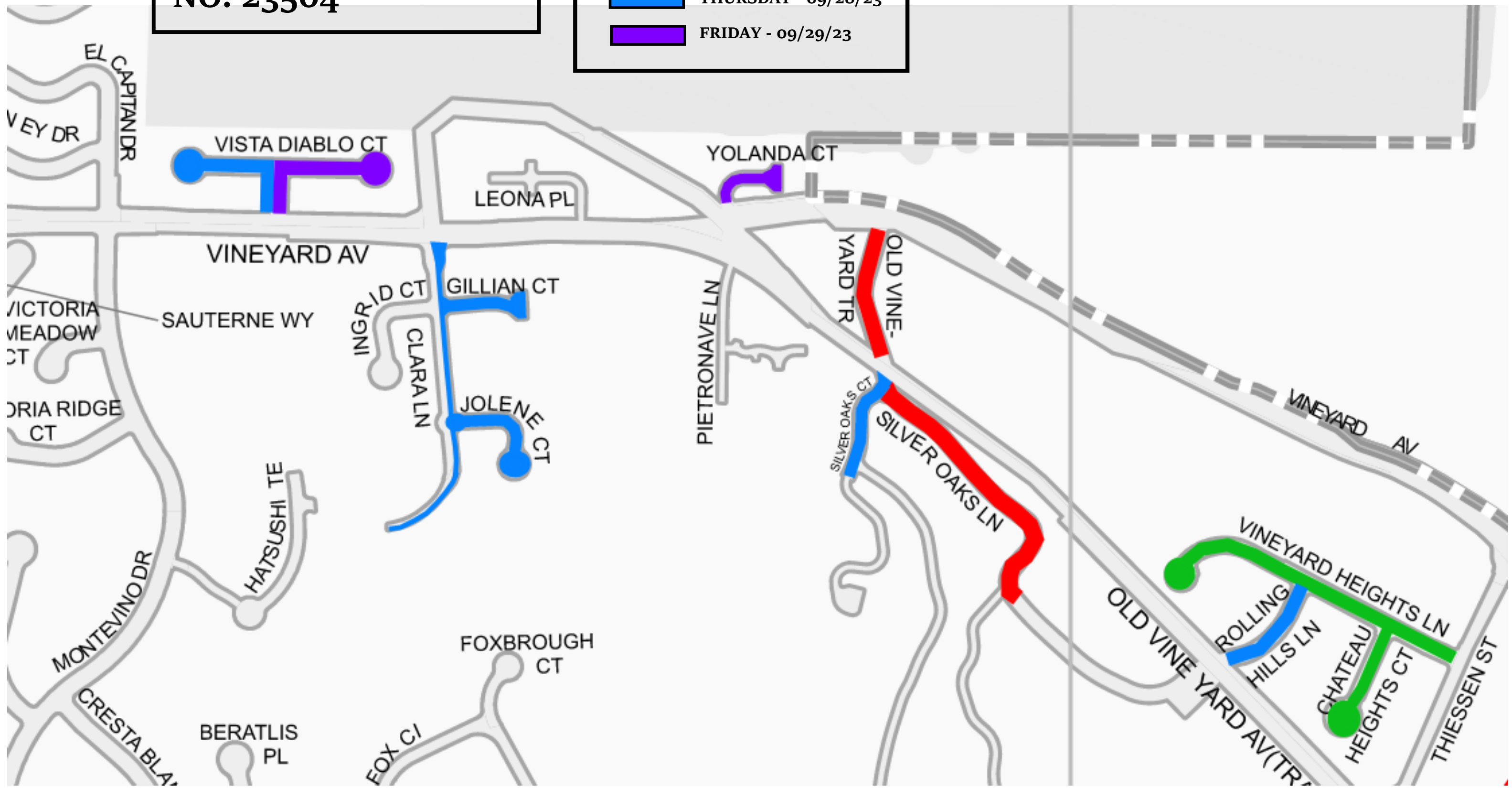









**CITY OF PLEASANTON  
ANNUAL SLURRY  
SEAL PROJECT  
NO. 23504**

**WEEK ONE**

- MONDAY - 09/25/23
- TUESDAY - 09/26/23
- WEDNESDAY - 09/27/23
- THURSDAY - 09/28/23
- FRIDAY - 09/29/23



**CITY OF PLEASANTON  
ANNUAL SLURRY  
SEAL PROJECT  
NO. 23504**

|   |                      |
|---|----------------------|
|  | MONDAY - 09/25/23    |
|  | TUESDAY - 09/26/23   |
|  | WEDNESDAY - 09/27/23 |
|  | THURSDAY - 09/28/23  |
|  | FRIDAY - 09/29/23    |

**WEEK ONE**

