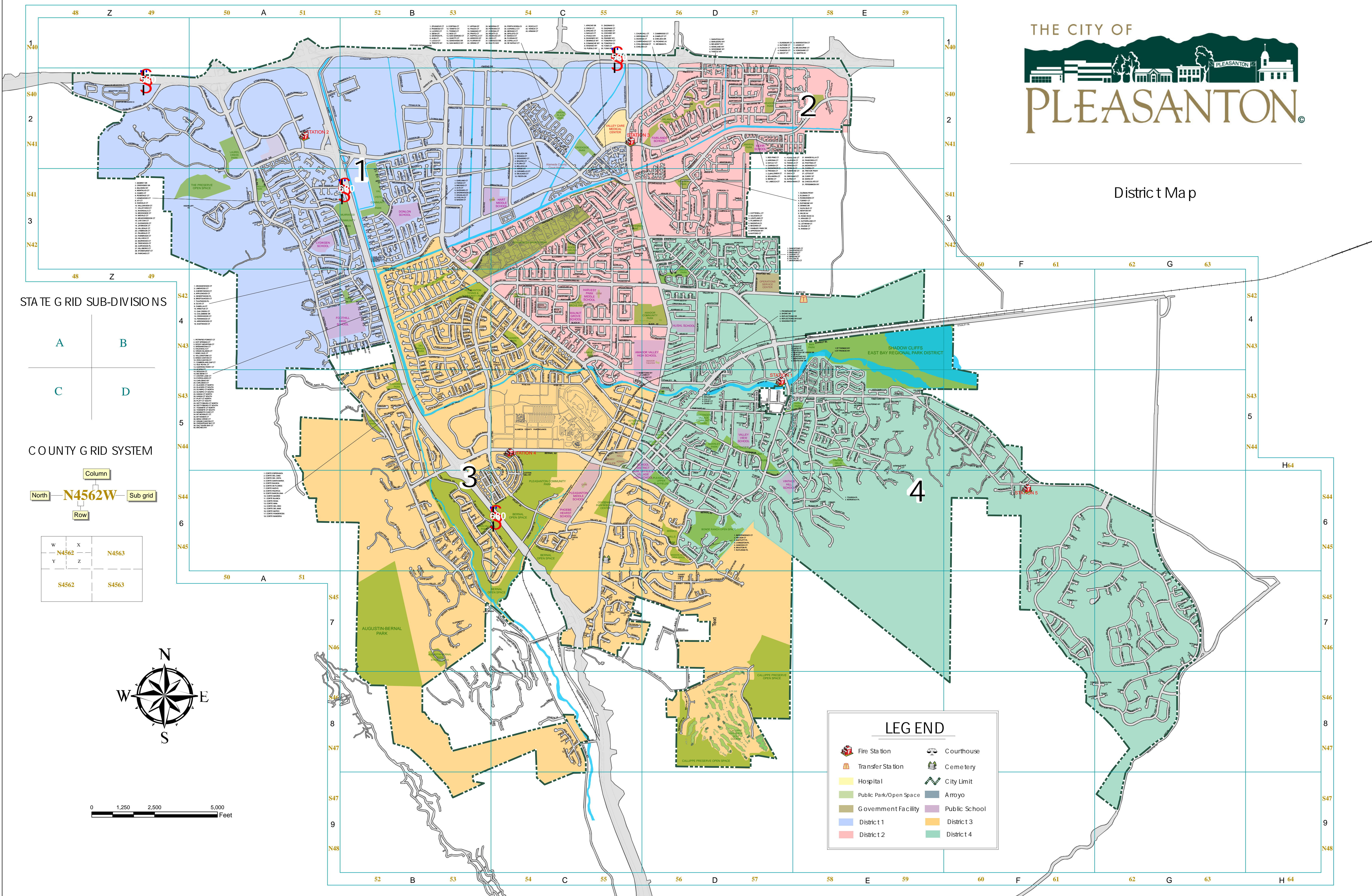
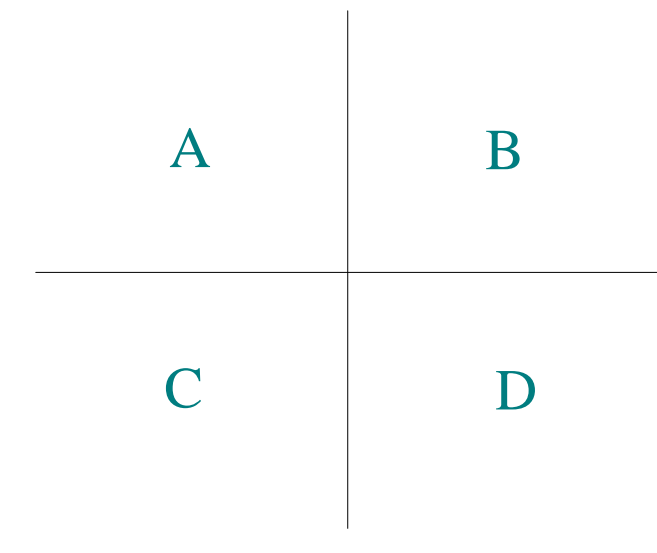


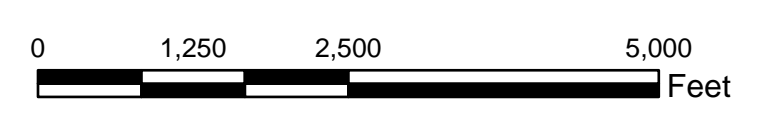

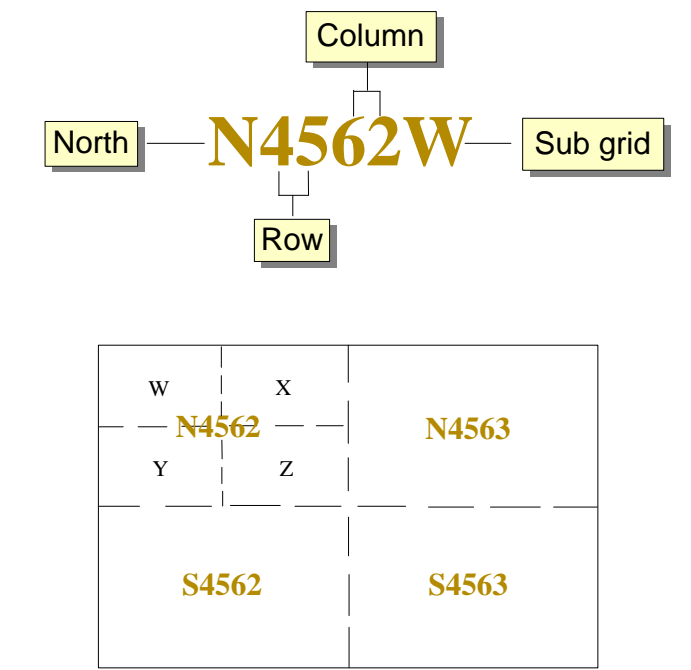
District Map



STATE GRID SUB-DIVISIONS



COUNTY GRID SYSTEM



**LEG END**

- Fire Station
- Transfer Station
- Hospital
- Public Park/Open Space
- Government Facility
- District 1
- District 2
- District 3
- District 4
- Courthouse
- Cemetery
- City Limit
- Arroyo
- Public School