THE CITY OF PLEASANTON

100 FT., 150 FT., AND 200 FT. RADIUS MAP EXAMPLES

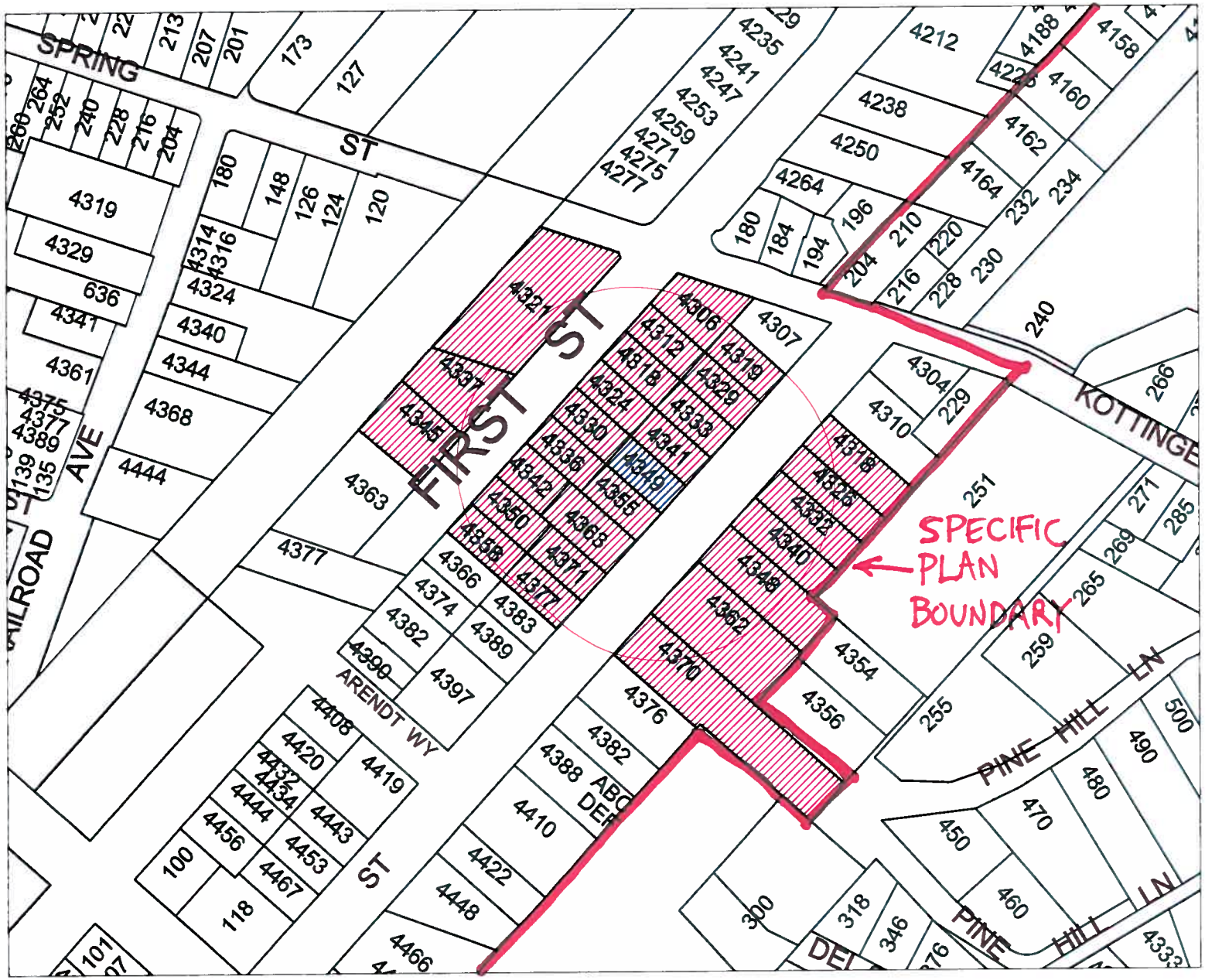

4349 Second St.

City of Pleasanton

GIS

Department

200 ft. Radius Map

N
W E
S

0 100 200 300

THE CITY OF PLEASANTON.

Printed 9/17/2013

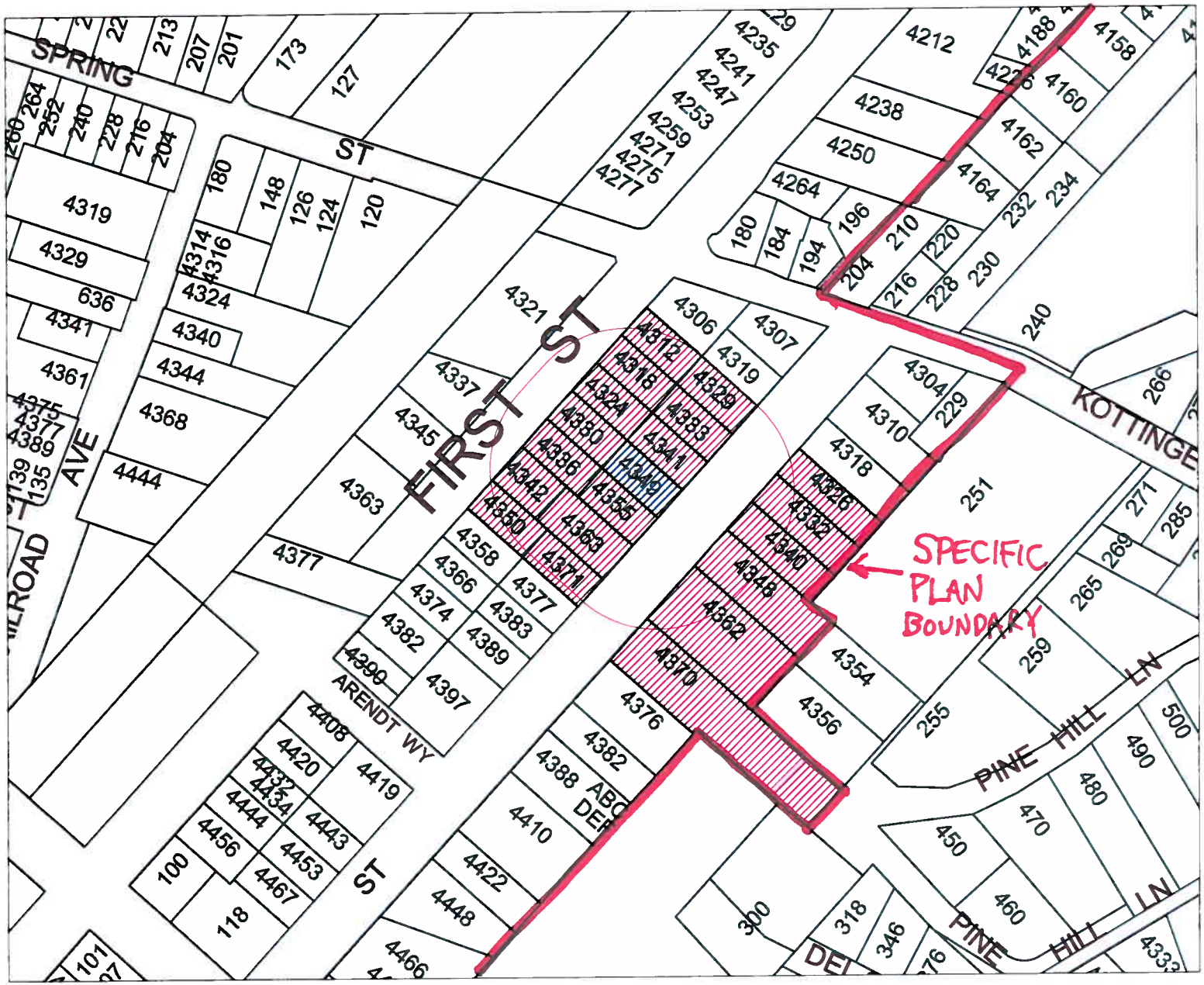

4349 Second St.

City of Pleasanton

GIS

Department

150 ft. Radius Map

N
W E
S

0 100 200 300

THE CITY OF PLEASANTON.

Printed 9/17/2013

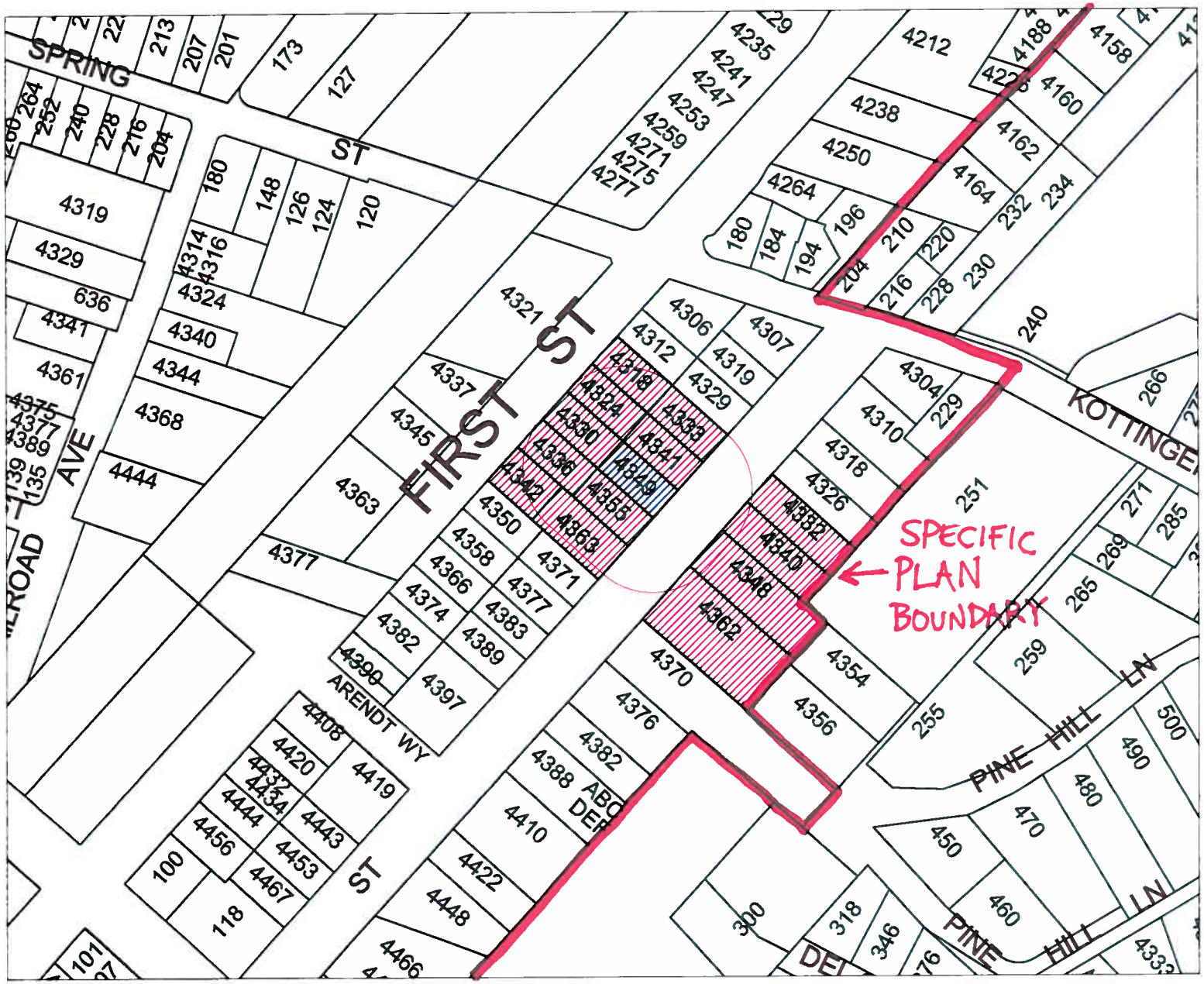

4349 Second St.

City of Pleasanton

GIS

Department

100 ft. Radius Map

N
W E
S

0 100 200 300

THE CITY OF PLEASANTON.

Printed 9/17/2013

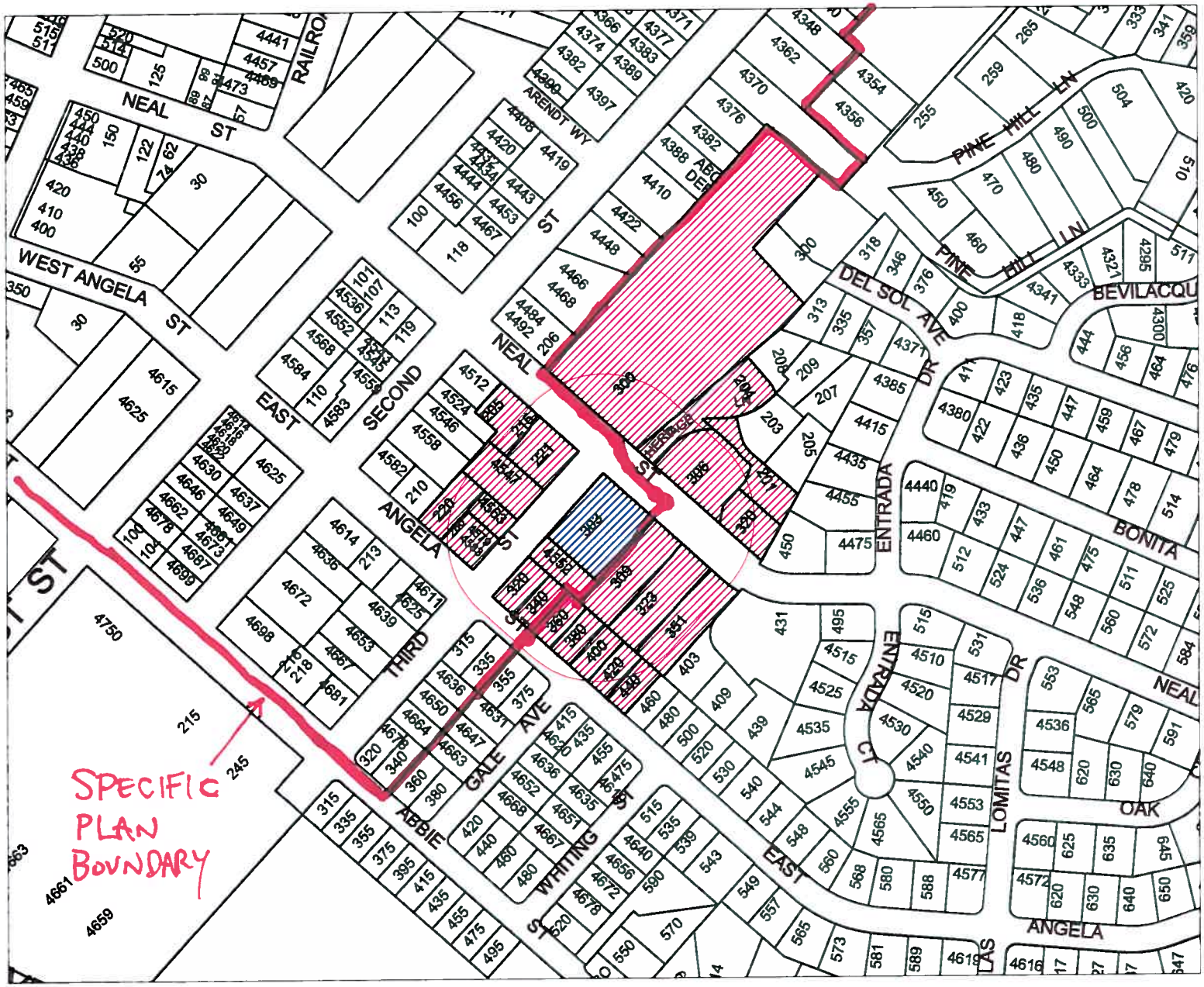

303 Neal Street

City of Pleasanton

GIS

Department

200 ft. Radius Map

N
W E
S

0 150 300 450

THE CITY OF PLEASANTON.

Printed 9/17/2013

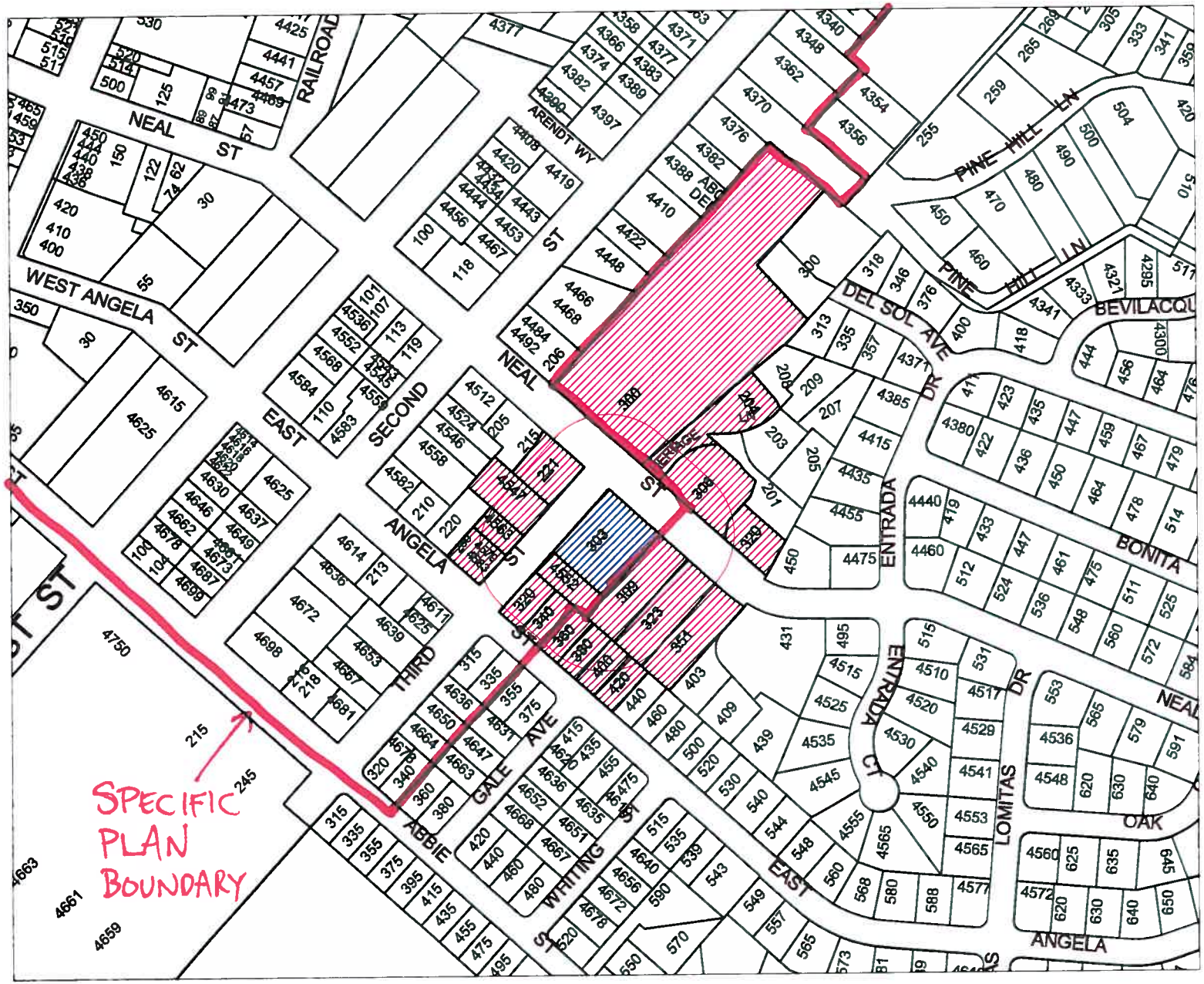

303 Neal St.

City of Pleasanton

GIS

Department

150 ft. Radius Map

N
W E
S

0 150 300 450

THE CITY OF PLEASANTON.

Printed 9/17/2013

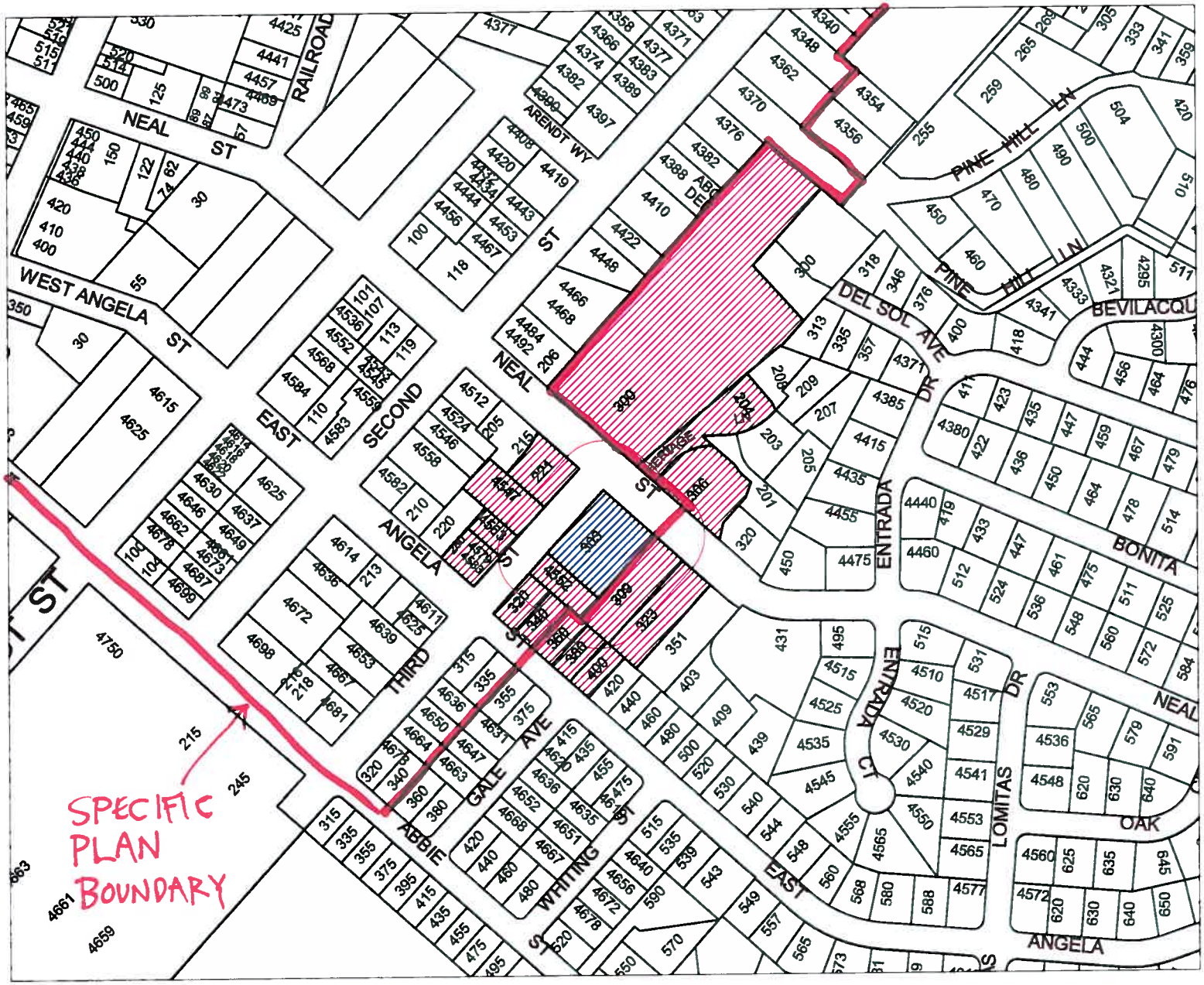

303 Neal St.

City of Pleasanton

GIS

Department

100 ft. Radius Map

N
W E
S

0 150 300 450

THE CITY OF PLEASANTON.

Printed 9/17/2013

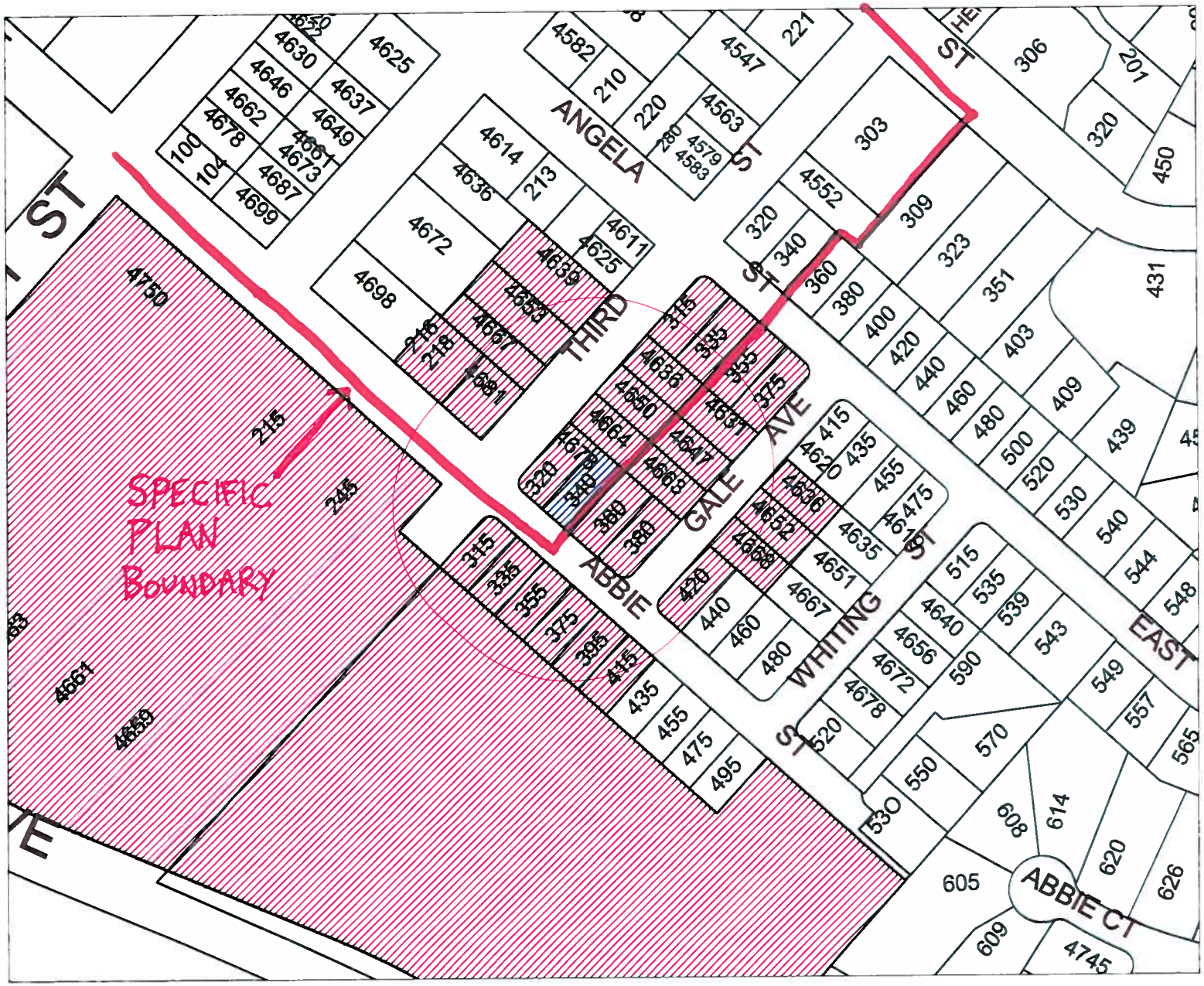

340 Abbie St.

City of Pleasanton

GIS

Department

200 ft. Radius Map

N
W E
S

0 100 200 300

THE CITY OF PLEASANTON.

Printed 9/17/2013

340 Abbie St.

City of Pleasanton

GIS

Department

150 ft. Radius Map

N
W E
S

0 100 200 300

THE CITY OF PLEASANTON

Printed 9/17/2013

340 Abbie St.

City of Pleasanton

GIS

Department

100 ft. Radius Map

N
W E
S

0 100 200 300

THE CITY OF PLEASANTON.

Printed 9/17/2013

692 St. John Street

City of Pleasanton

GIS

Department

200 ft. Radius Map

N
W E
S

0 100 200 300

THE CITY OF PLEASANTON.

Printed 9/17/2013

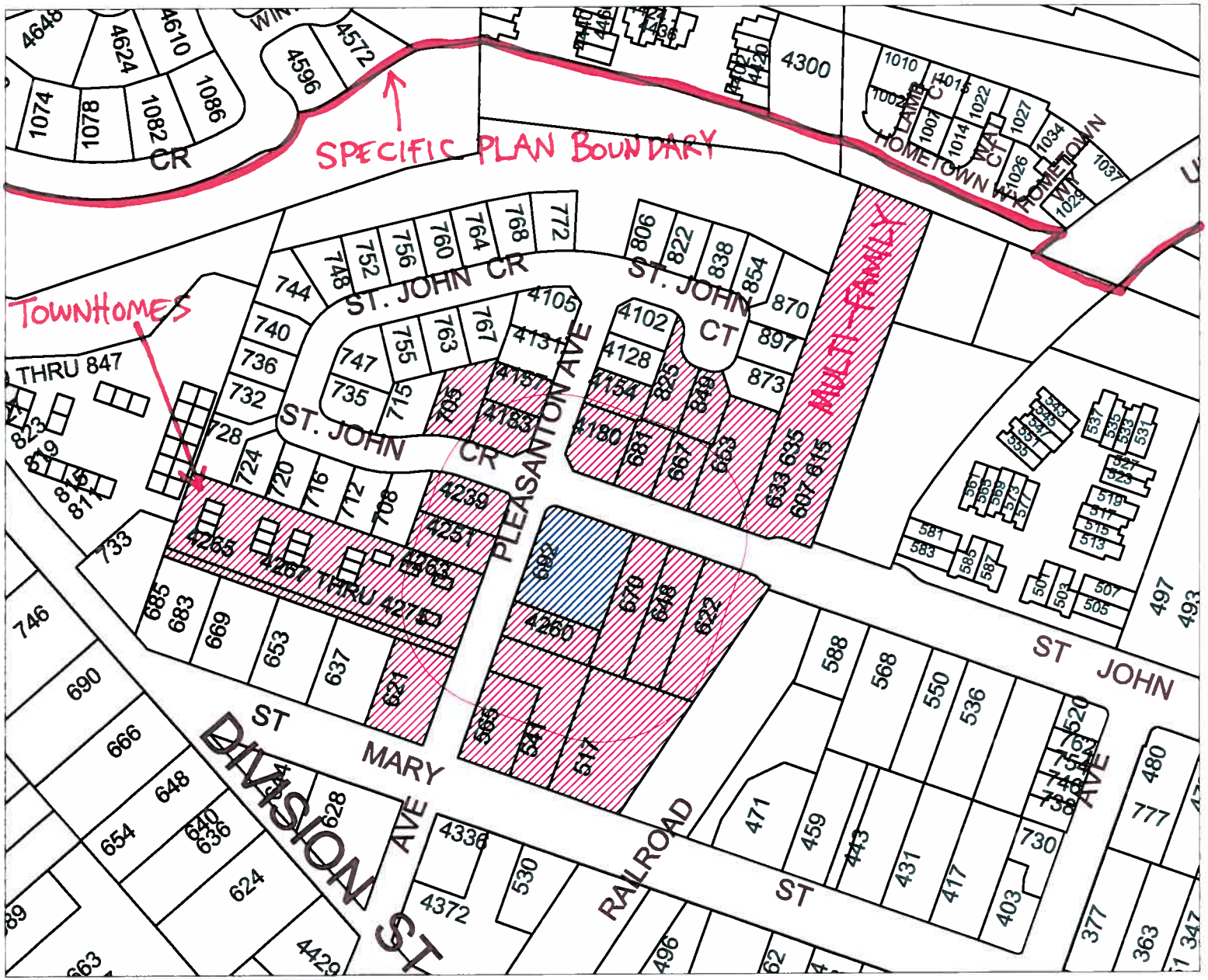

692 St. John Street

City of Pleasanton

GIS

Department

150 ft. Radius Map

N
W E
S

0 100 200 300

THE CITY OF PLEASANTON.

Printed 9/17/2013

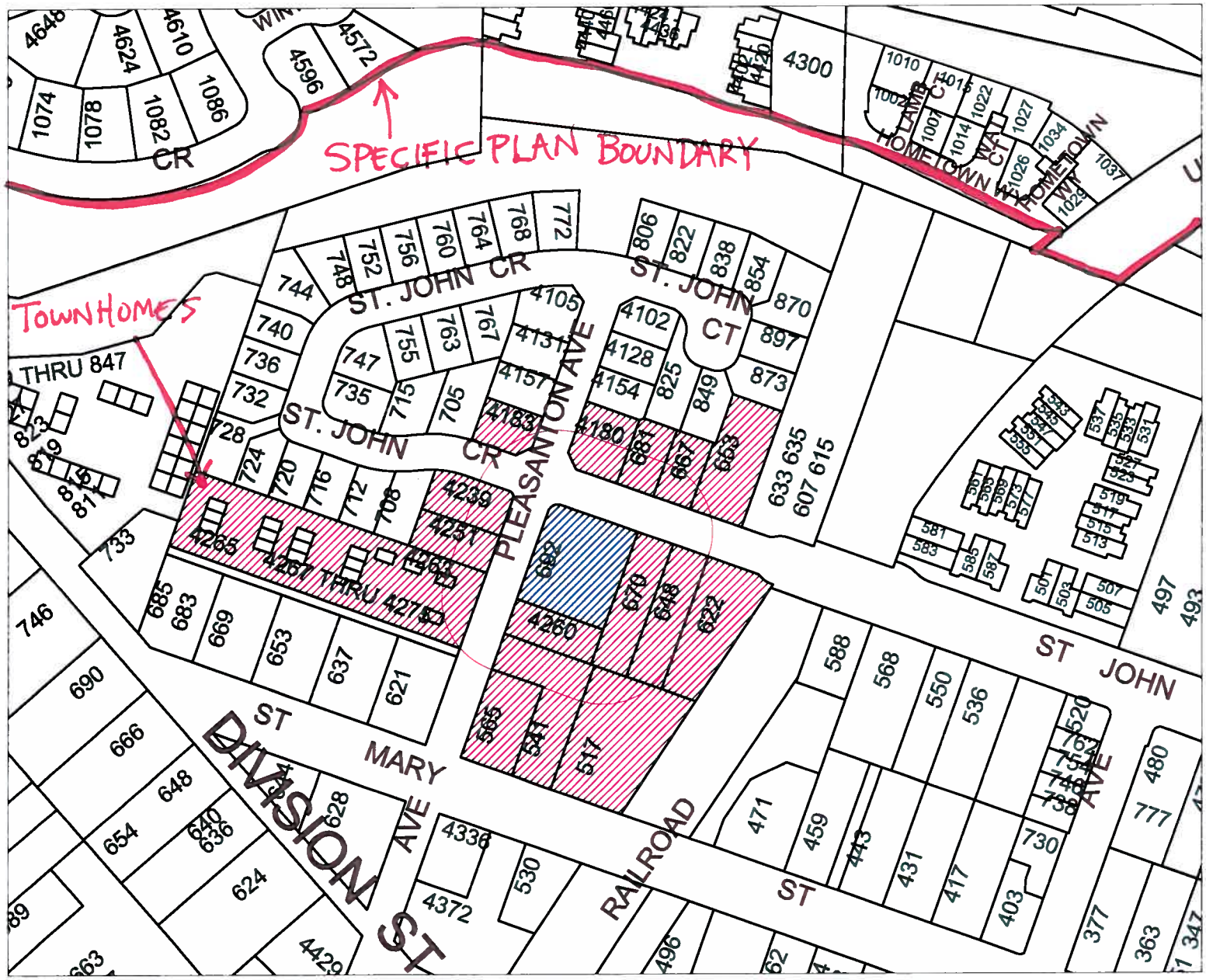

692 St. John Street

City of Pleasanton

GIS

Department

100 ft. Radius Map

N
W E
S

0 100 200 300

THE CITY OF PLEASANTON.

Printed 9/17/2013

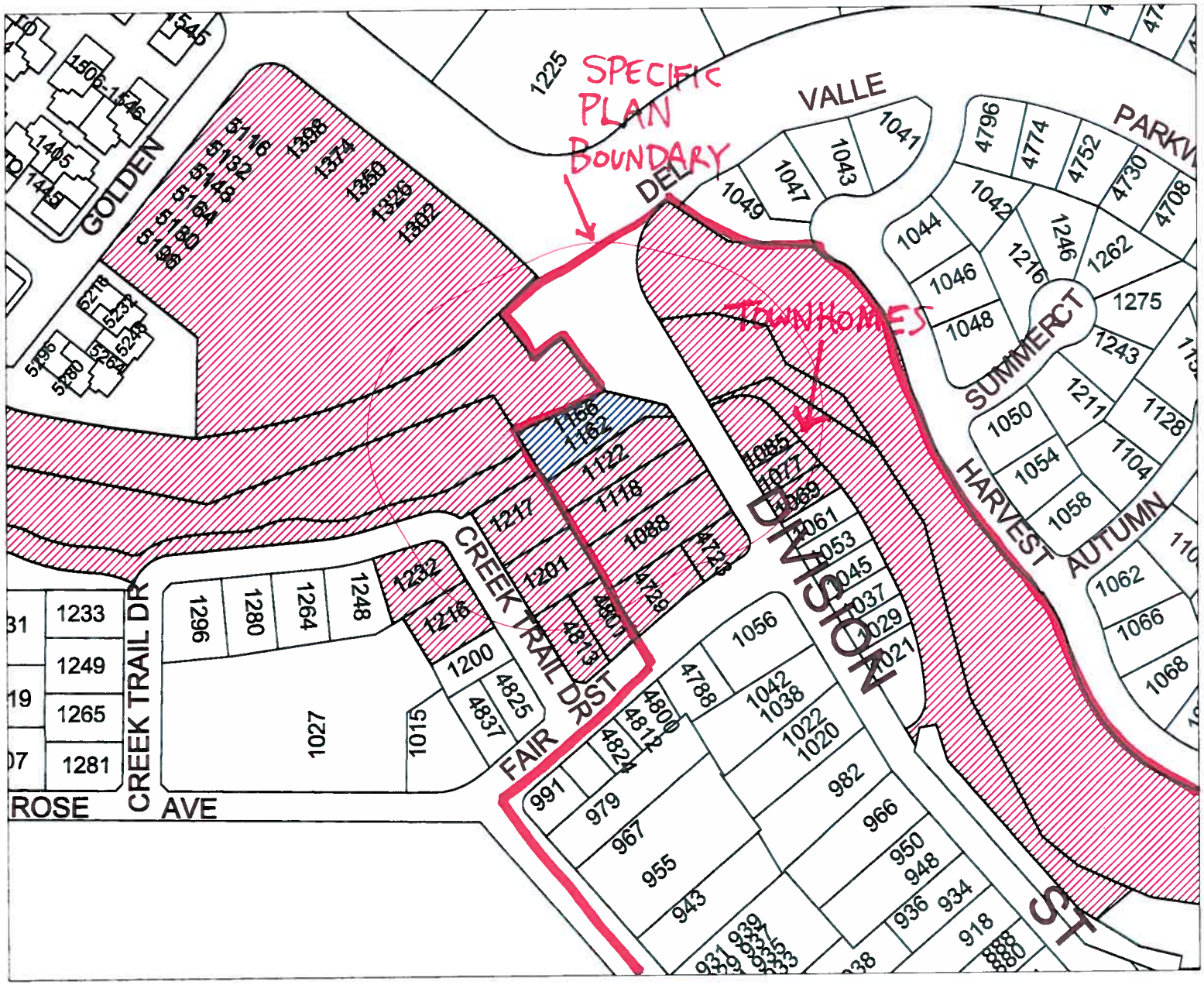

1166 Division St.

City of Pleasanton

GIS

Department

200 ft. Radius Map

N
W E
S

0 100 200 300

THE CITY OF PLEASANTON.

Printed 9/17/2013

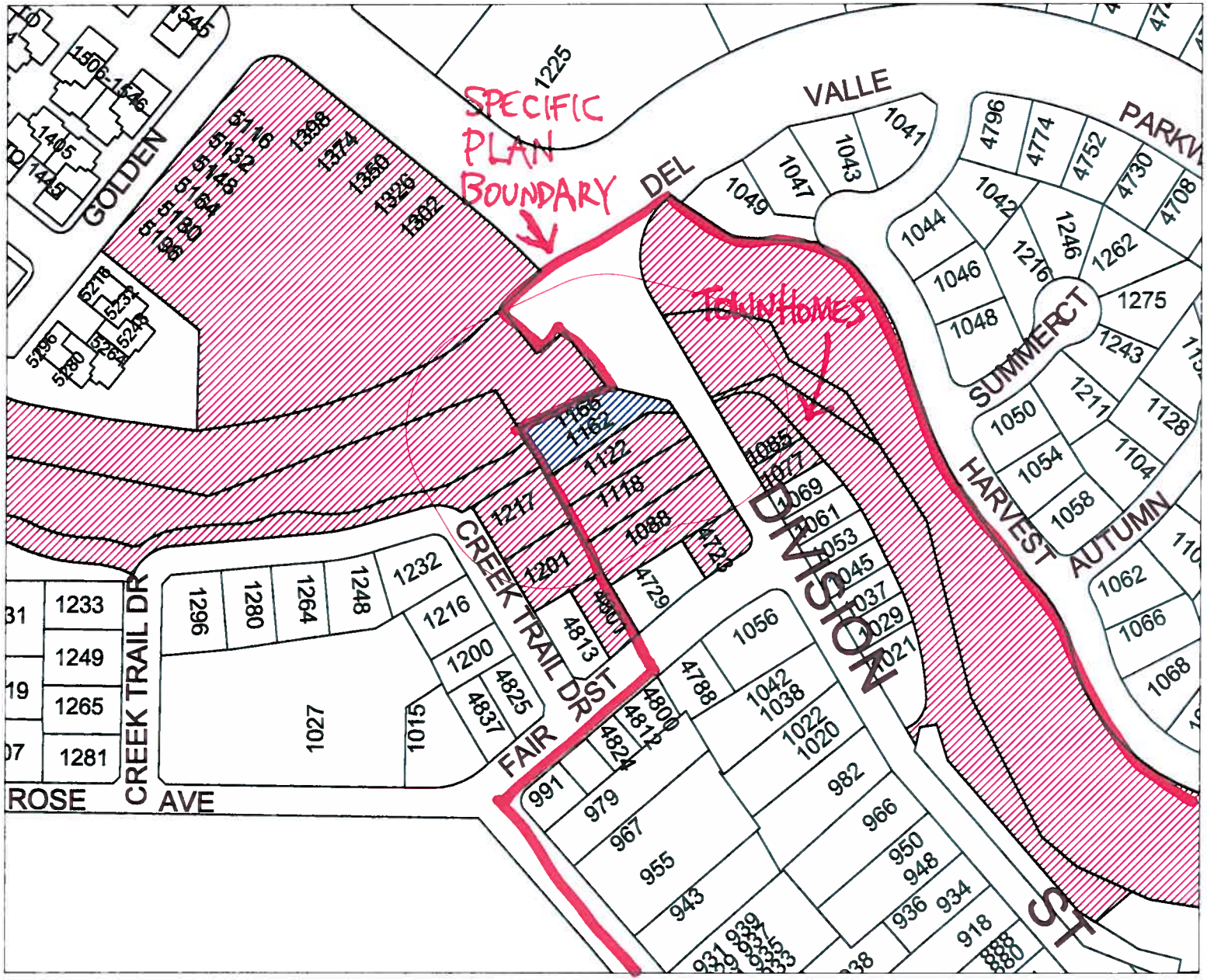

1166 Division St.

City of Pleasanton

GIS

Department

150 ft. Radius Map

N
W E
S

0 100 200 300

THE CITY OF PLEASANTON.

Printed 9/17/2013

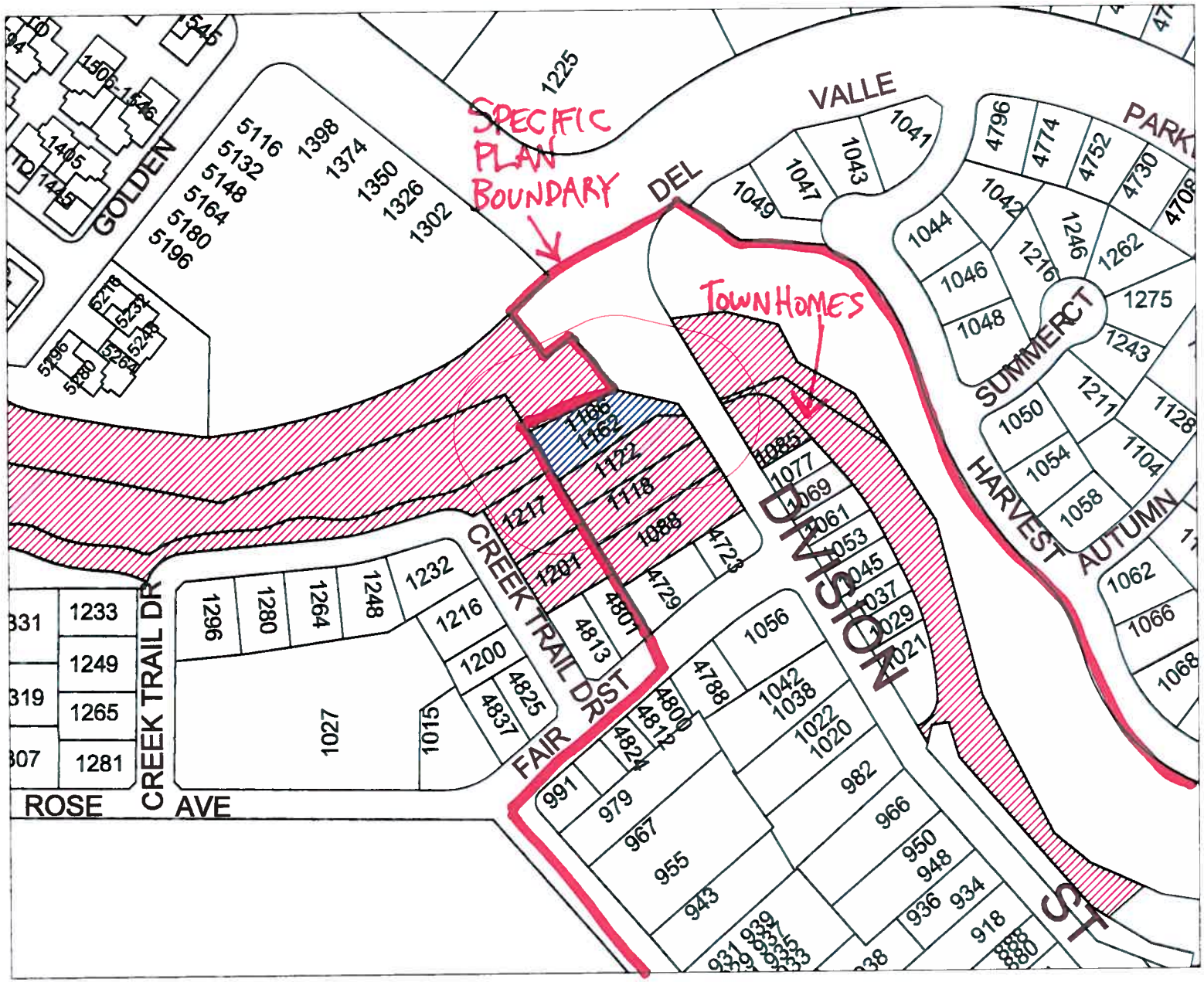

1166 Division St.

City of Pleasanton

GIS

Department

100 ft. Radius Map

N
W E
S

THE CITY OF PLEASANTON

Printed 9/17/2013

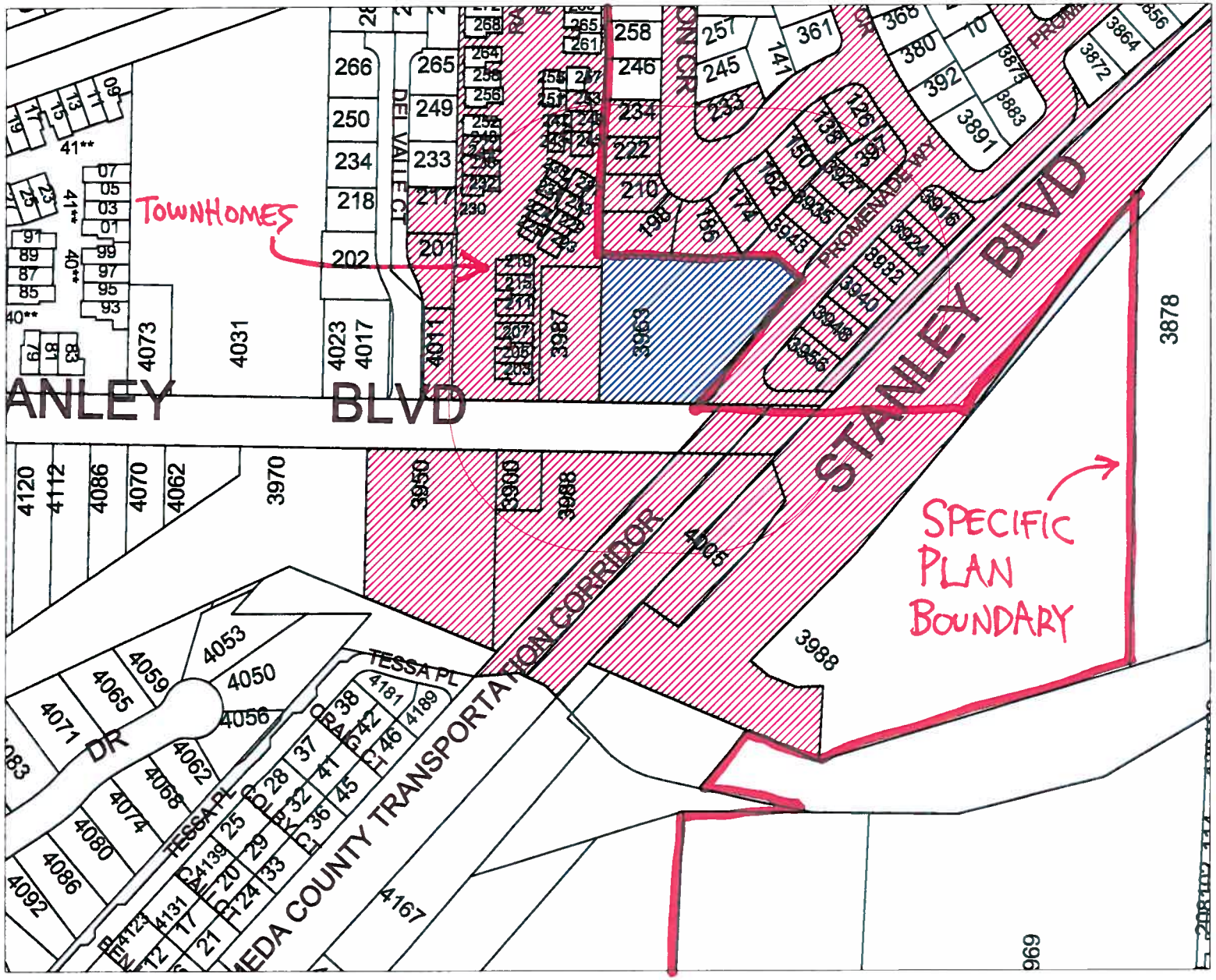

3963 Stanley Boulevard

City of Pleasanton

GIS

Department

200 ft. Radius Map

N
W E
S

0 100 200 300

THE CITY OF PLEASANTON.

Printed 9/17/2013

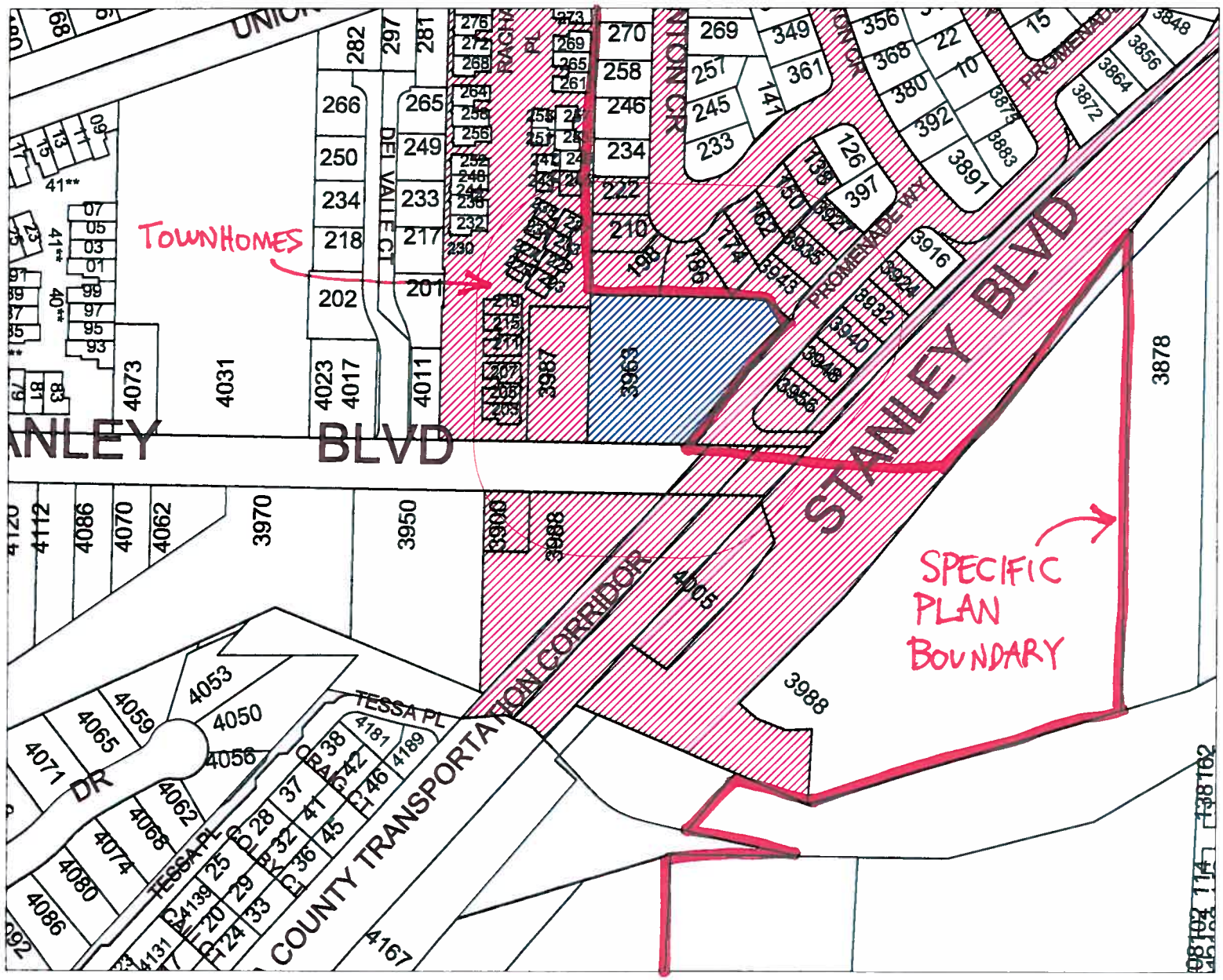

3963 Stanley Boulevard

City of Pleasanton

GIS

Department

150 ft. Radius Map

N
W E
S

0 100 200 300

THE CITY OF PLEASANTON.

Printed 9/17/2013

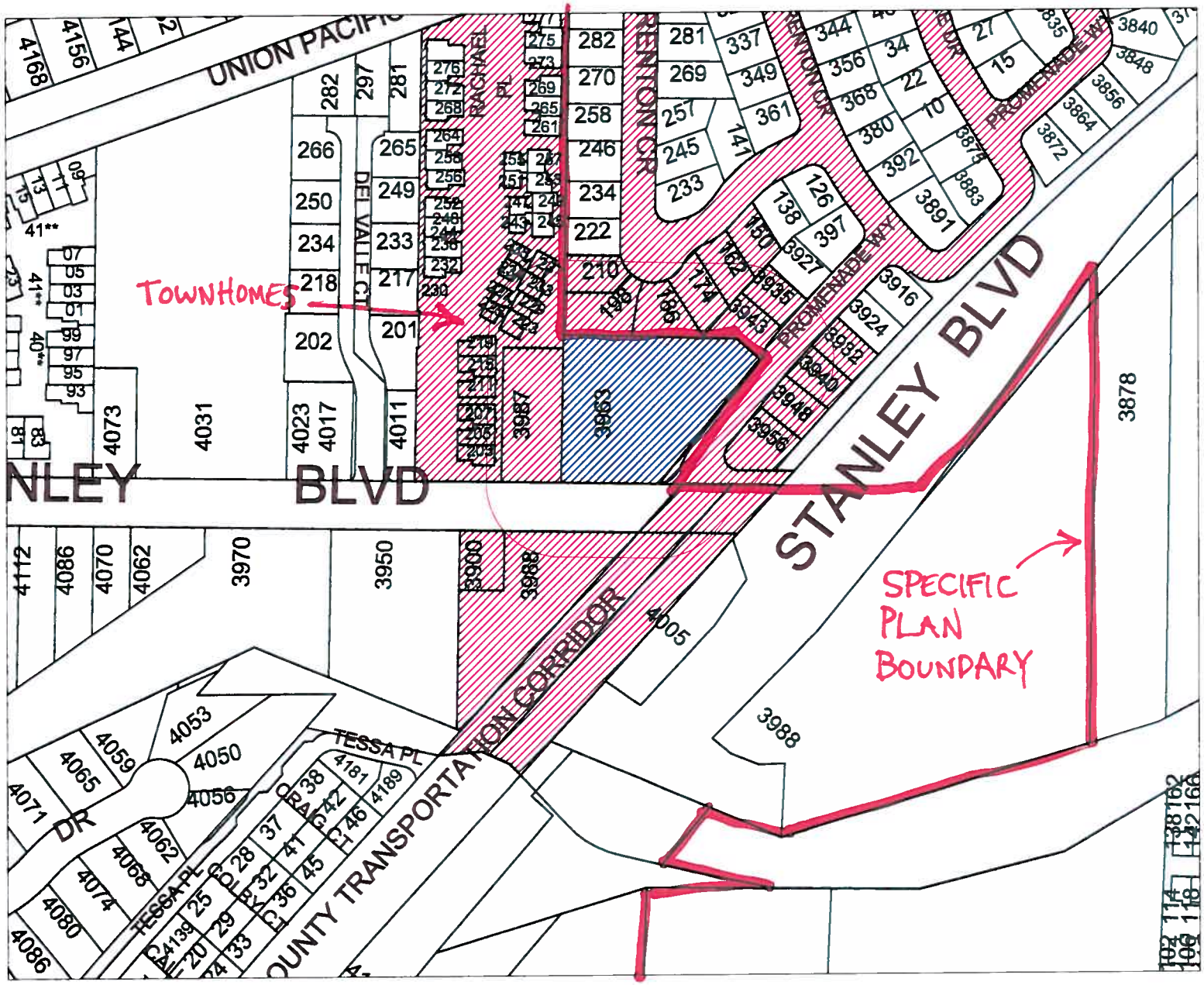

3963 Stanley Boulevard

City of Pleasanton

GIS

Department

100 ft. Radius Map

N
W E
S

0 100 200 300

THE CITY OF PLEASANTON

Printed 9/17/2013